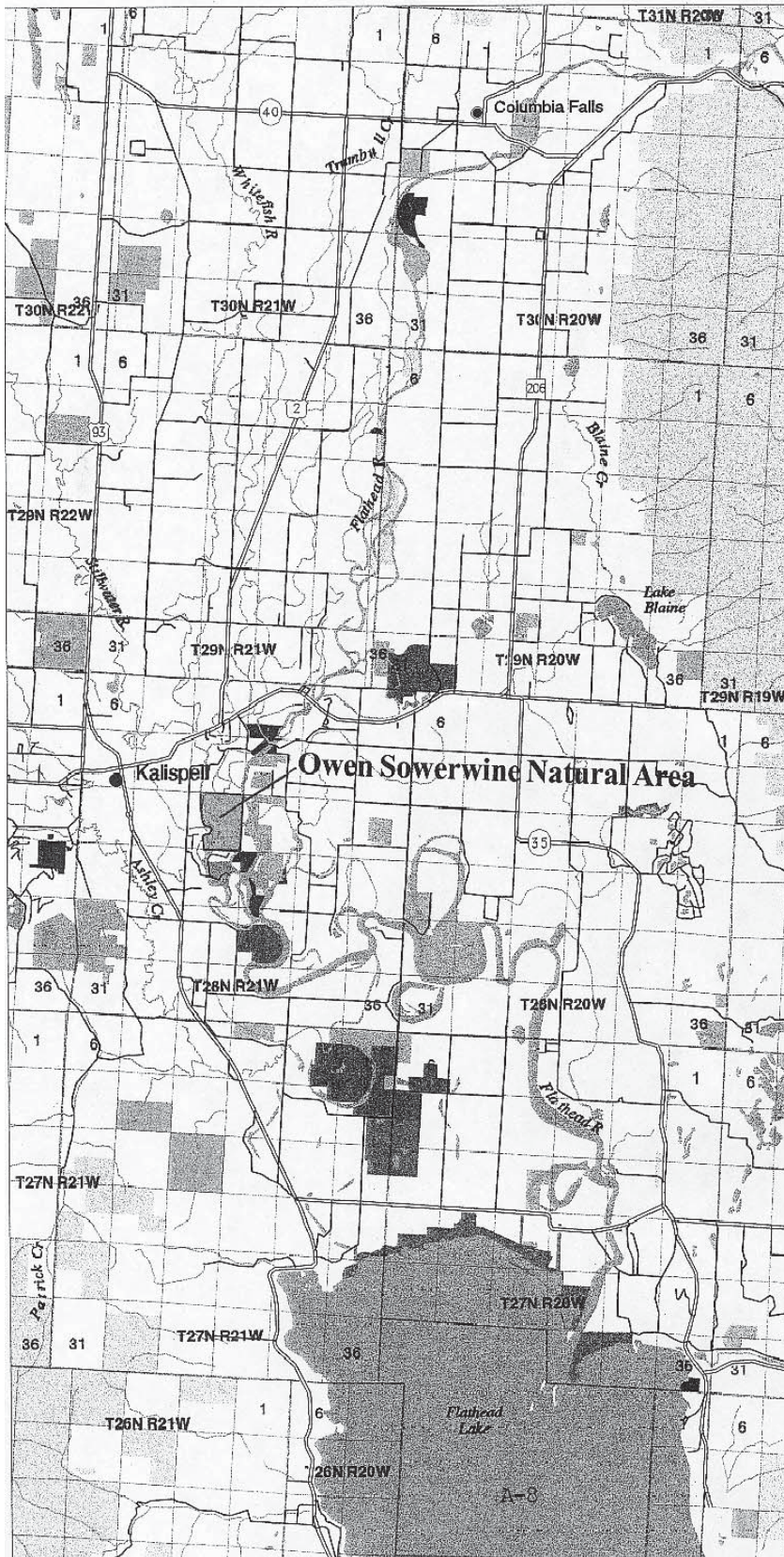

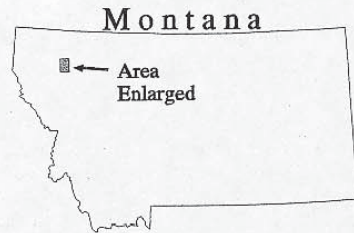


Map 2.

Proposed Flathead Valley Land Conservation Projects



- Proposed Flathead Land Trust Conservation Easements
- Existing Conservation Easements (All Land Trusts)
- Dept. of Natural Resources & Conservation
- Flathead County
- Montana Fish, Wildlife & Parks
- U.S. Fish & Wildlife Service
- U.S. Forest Service



Map produced by:
Montana Fish, Wildlife & Parks
Information Services Unit
490 N. Meridian Rd
Kalispell, MT 59901

fv_consprj.cmp - LB - 07/26/2001
s:/fwplands/projects/amls/fv_consprj.aml - LB - 07/03/01

Proposed Flathead Land Trust conservation easements from Montana Fish, Wildlife & Parks. Boundaries of proposed conservation easements digitized at 1:400 based on their relationship to parcel data available from Flathead County.

Land ownership and existing conservation easements from the Montana Natural Heritage Program, Montana State Library, Helena, MT. Land ownership and existing conservation easements digitized at 1:100,000. All other layers from the Natural Resource Information System, Montana State Library, Helena, MT. All other layers digitized at 1:100,000.

